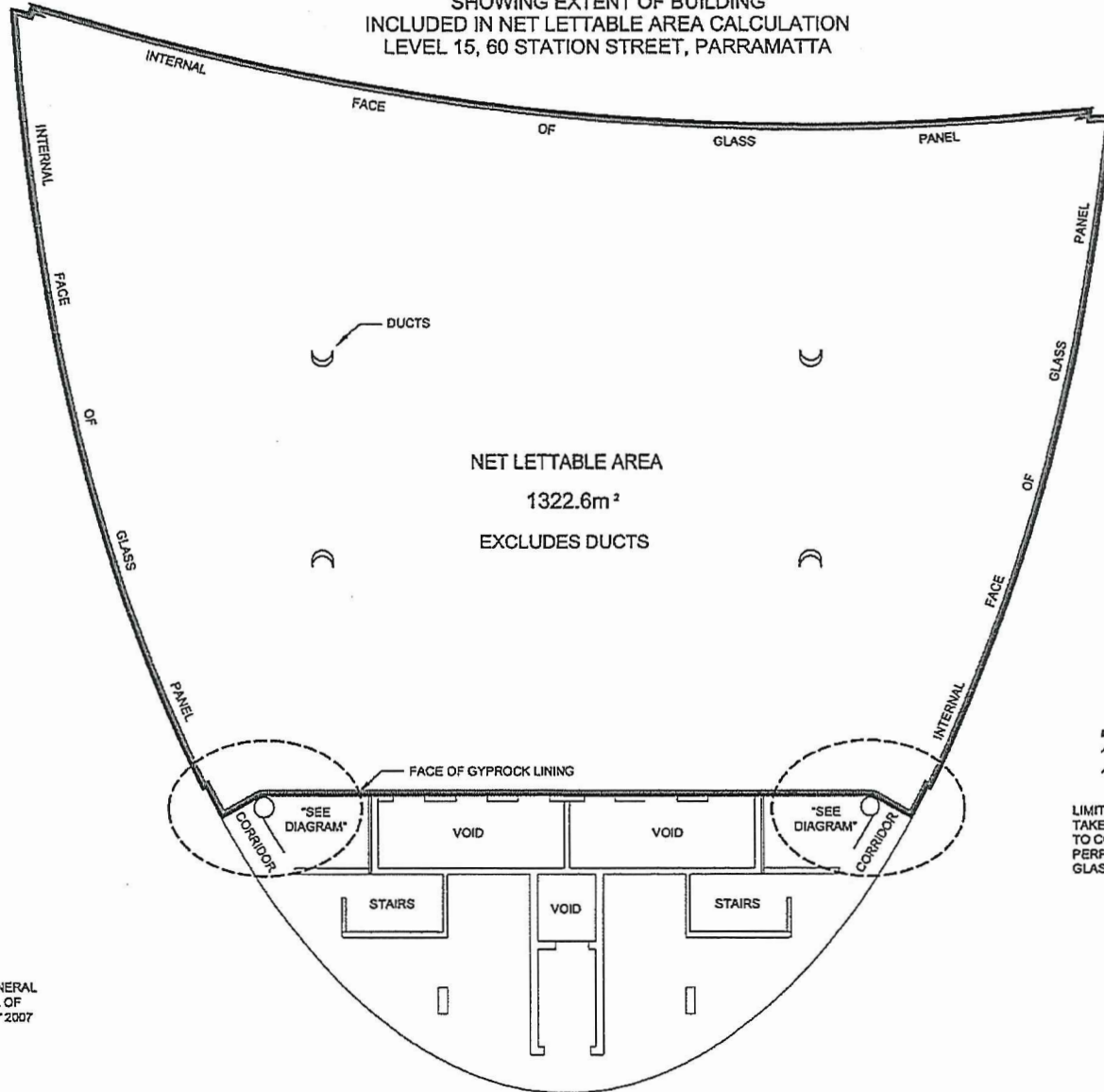


Date of Survey June 2012
Our Reference: 4100-NLA-L15-2
Not to scale

SKETCH

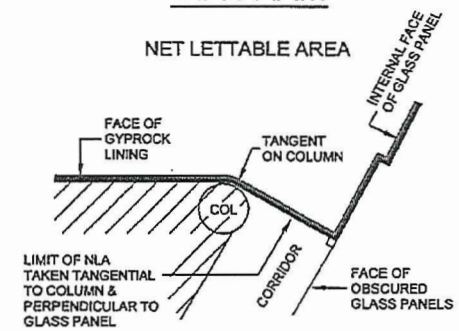
SHOWING EXTENT OF BUILDING
INCLUDED IN NET LETTABLE AREA CALCULATION
LEVEL 15, 60 STATION STREET, PARRAMATTA

Page 2 of 2 pages
This is the sketch referred
to in our Survey Report
dated 29 June 2012




DIAGRAM

NET LETTABLE AREA



NET LETTABLE AREA CALCULATED IN GENERAL
ACCORDANCE WITH PROPERTY COUNCIL OF
AUSTRALIA "METHOD OF MEASUREMENT" 2007


Anthony Bennett B. Surv. UNSW M.I.S. (NSW)
Surveyor registered under the
Surveying and Spatial Information Act, 2002